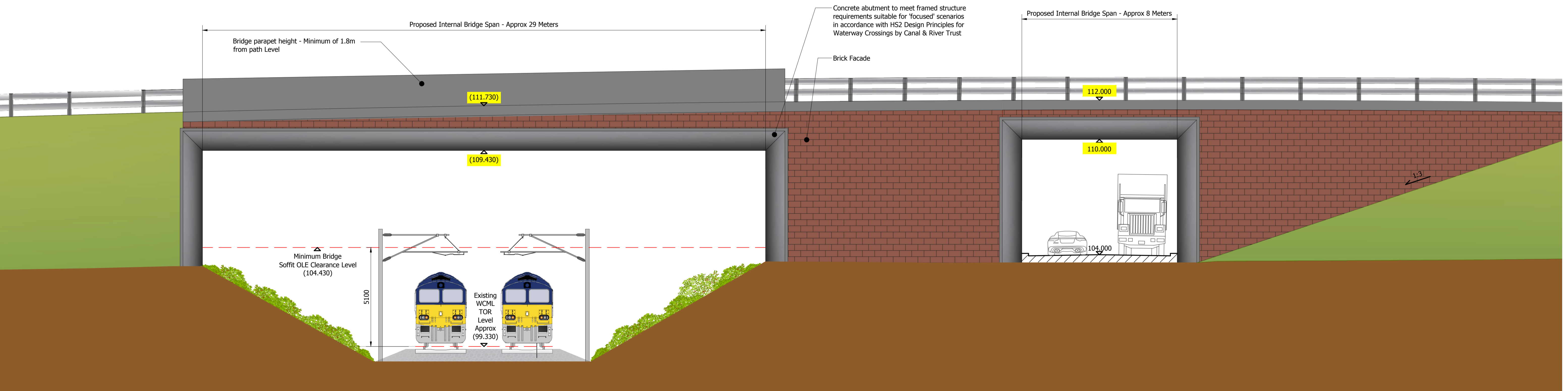
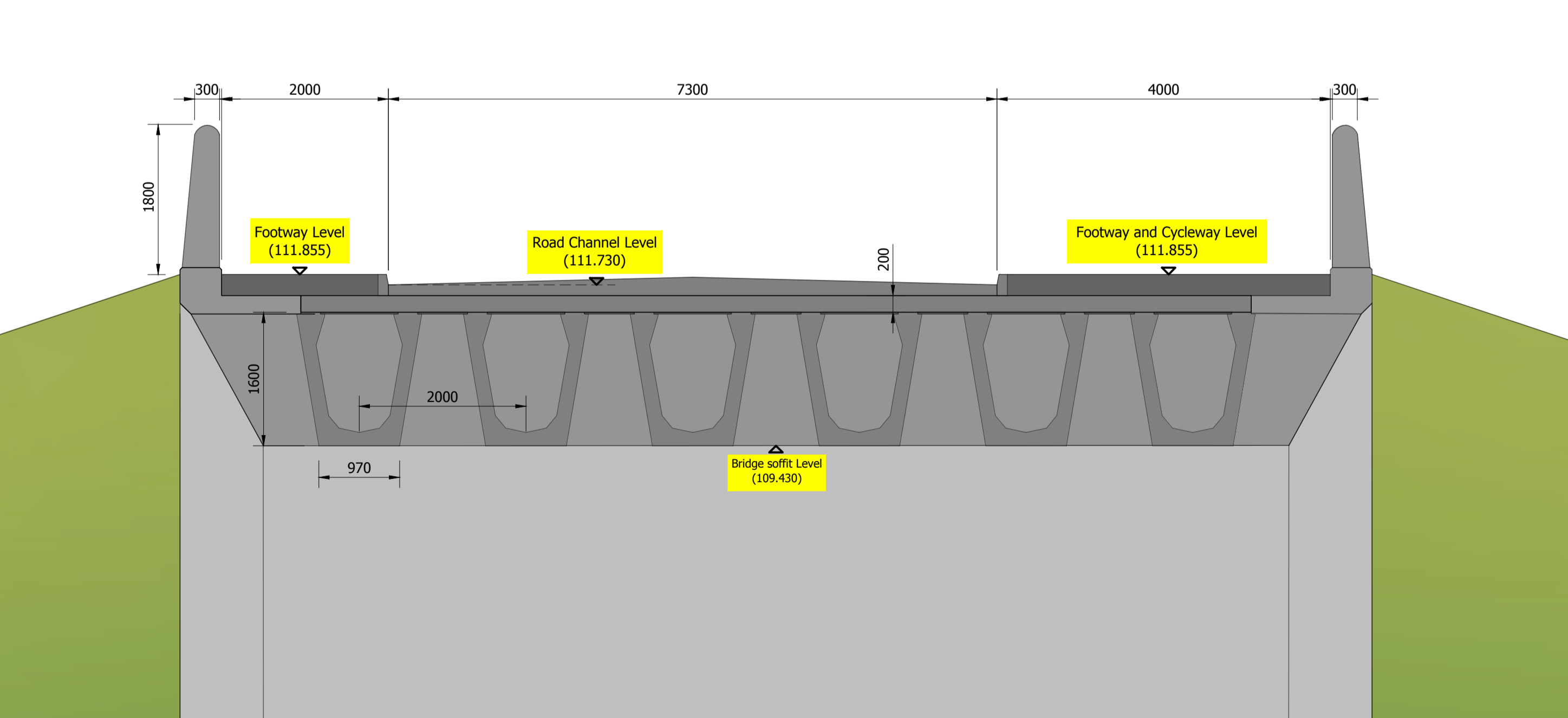


Key

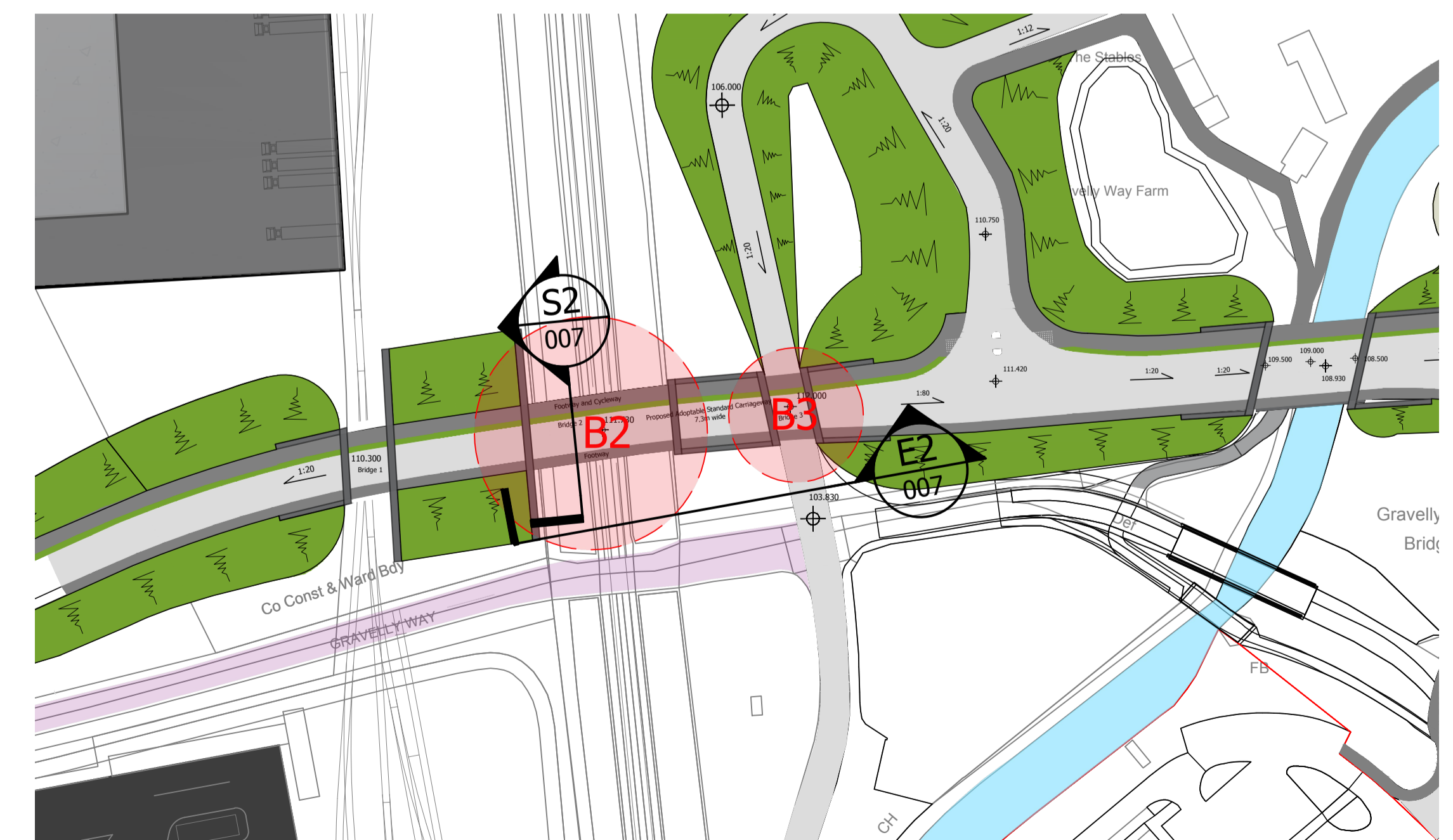
Bridge soffit Level (107.270) Denotes bridge carriageway and soffit levels subject to Article 4 of the DCO



B2 B3- Proposed Road Bridge, Over Existing West Coast Mainline and SI Group Access Road (Elevation E2)
(Scale 1:100)



B2 - Proposed Road Bridge, Over Existing West Coast Main Line (Section S2)
(Scale 1:50)



Proposed Bridge (Location Plan)
(NTS)

P11 Bridge carriageway and soffit levels highlighted. Key added.	May 2019 VRL
P10 Waldeck's logo added	July 2018 NG
P9 Drawing Status updated, scale bar added	July 2018 NG
P8 Drawing title & Document number amended, WMI order limits updated	12/06/18 NG
P7 Section & elevation reference amended, document & regulation number, drawing title and bridge location plan amended	09/05/18 NG
P6 Reference name of bridge & notes amended, plan view removed	04/04/18 NG
P5 Scale bars added	16/03/18 NG
P4 Updated to suit masterplan rev.33, sheet size changed to A1	06/03/18 JRB
P3 Sheet size changed to A3	30/06/17 TP
P2 Updated to suit masterplan rev.22	02/05/17 NG
P1 Mounds and embankments included	
P1 Preliminary Issue	23/03/17 TP

Project THE WEST MIDLANDS RAIL FREIGHT INTERCHANGE ORDER 201X			
Drawing Status Final			
Drawing Title Road Bridges B2 and B3		Drawing Size A1	
Regulation 5 (2) (o)		Document 2.18C	
Drawn TP	Date July 2018	Scale As Shown	Reviewed TL
Drawing No. 1516-0425-WDK-SI-C-301-007		Rev. P11	